

SUPPORTING STATEMENT CLAIMING A PUBLIC RIGHT OF WAY

IMPORTANT NOTE – The object of this inquiry is simply to reach the truth of the matter whatever it may be. Witnesses are therefore asked to answer the questions as fully as possible and not to leave out any relevant information whether for or against the claim. This is of particular importance if the information is to be of real value in establishing the status of the way.

FOR
OFFICE
USE

(PLEASE USE BLACK OR RED PEN, NOT BLUE) TO BE COMPLETED BY SUPPORTER

Name (CAPS) [REDACTED]

Address (CAPS) [REDACTED]

Occupation [REDACTED]

Route of Path "lands"

Do you confirm that map prepared by applicant is correct? yes / no

1. Do you regard the route to be a footpath, bridleway or byway open to all traffic? *
yes
2. Do you regard this route as public? yes
3. Have your friends or family regarded it as public? yes
4. How many years have you known the route? 25 years
5. During which years have you used the route (eg 1995–1998)? every year
6. For what purpose did you use the route (pleasure, going to work, shops etc.)?
Pleasure; horse riding / walking
7. How frequently did you use the route (once a day, once a month etc.)?
a few times a week
8. How have you used the route (on foot, on horseback, in vehicles)? horseback / walking
9. Has the route ever changed? NO
10. Have you ever known any stiles/gates/notices/locked barrier/obstructions along the route?
If so give particulars of dates, places etc ... NO
11. Have you ever been stopped or turned back, when using the route? NO
12. Have you ever asked permission to use the route? NO
13. Have you ever had any connection with the land crossed by this route (owner/tenant/employee)?
If so, give dates... NO

Any other information (if necessary continue on additional sheets of paper).

I hereby declare to the best of my knowledge and belief, the facts set out is fully and truly stated. I am not aware of any other facts or documents which should be brought to the attention of the registration authority as likely to affect its decision on the application. I am willing to attend a hearing or public inquiry to give evidence on this matter if this should prove necessary.

Signature [REDACTED] Date 28/2/18

- *Footpath – used by the public on foot only
- Bridleway – used by the public on foot and on horseback
- Byway- used by the public on foot, on horseback and in vehicles

*The information of this form may become available for public inspection

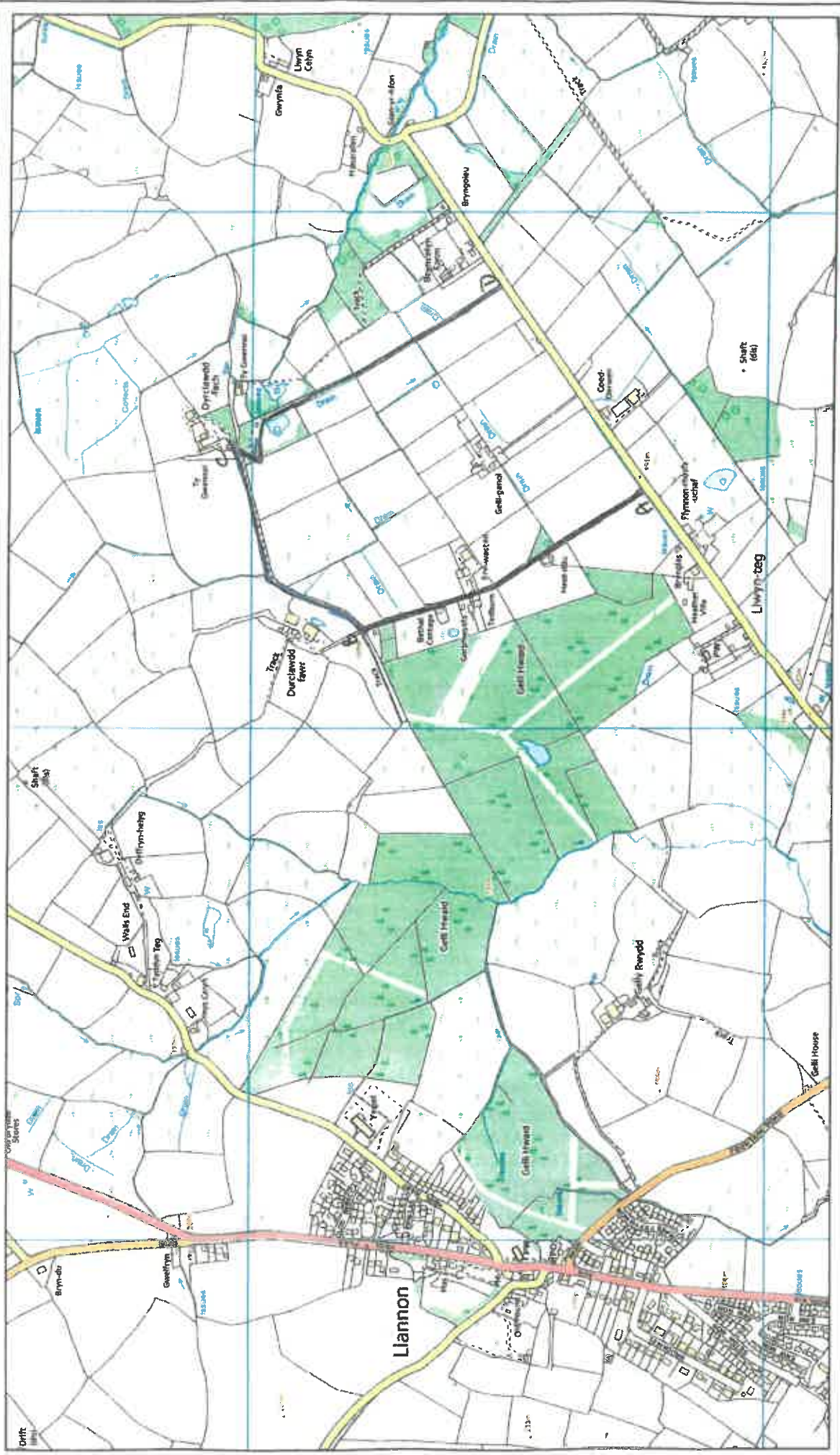
Path near Llannon A/b/c/d

Scale 1:10000 @ A4

Compiled by PRoW on 19 January 2018

Cyngor Sir Caerfyrddin,
Parc Myrddin, Waun Dew,
Caerfyrddin, SA31 1HQ

Carmarthenshire County Council,
Parc Myrddin, Richmond Terrace,
Carmarthen, SA31 1HQ



SUPPORTING STATEMENT CLAIMING A PUBLIC RIGHT OF WAY

IMPORTANT NOTE – The object of this inquiry is simply to reach the truth of the matter whatever it may be. Witnesses are therefore asked to answer the questions as fully as possible and not to leave out any relevant information whether for or against the claim. This is of particular importance if the information is to be of real value in establishing the status of the way.

FOR
OFFICE
USE

(PLEASE USE BLACK OR RED PEN, NOT BLUE) TO BE COMPLETED BY SUPPORTER

Name (CAPS) [REDACTED]

Address (CAPS) [REDACTED] Age [REDACTED]

Occupation [REDACTED]

Route of Path ABCD (see attached map 100023377)

Do you confirm that map prepared by applicant is correct? yes / no

- Do you regard the route to be a footpath, bridleway or byway open to all traffic? *
FOOTPATH / BRIDLEWAY
- Do you regard this route as public? PRIVATE WITH PUBLIC RIGHT OF ACCESS
- Have your friends or family regarded it as public? AS ABOVE
- How many years have you known the route? 15 YEARS
- During which years have you used the route (eg 1995-1998)? 2002 - 2017
- For what purpose did you use the route (pleasure, going to work, shops etc.)?
PLEASURE
- How frequently did you use the route (once a day, once a month etc.)?
WEEKLY IN WINTER; DAILY REST OF YEAR
- How have you used the route (on foot, on horseback, in vehicles)? ON FOOT & ON HORSEBACK
- Has the route ever changed? NOT UNTIL RECENT CHANGE BY GATE
- Have you ever known any stiles/gates/notices/locked barrier/obstructions along the route?
If so give particulars of dates, places etc NO
- Have you ever been stopped or turned back, when using the route? NO
- Have you ever asked permission to use the route? NO
- Have you ever had any connection with the land crossed by this route (owner/tenant/employee)?
If so, give dates NO

Any other information (if necessary continue on additional sheets of paper).

I hereby declare to the best of my knowledge and belief, the facts set out is fully and truly stated. I am not aware of any other facts or documents which should be brought to the attention of the registration authority as likely to affect its decision on the application. I am willing to attend a hearing or public inquiry to give evidence on this matter, if this should prove necessary.

Signature [REDACTED] Date 26/2/18

- *Footpath – used by the public on foot only
- Bridleway – used by the public on foot and on horseback
- Byway- used by the public on foot, on horseback and in vehicles

*The information of this form may become available for public inspection

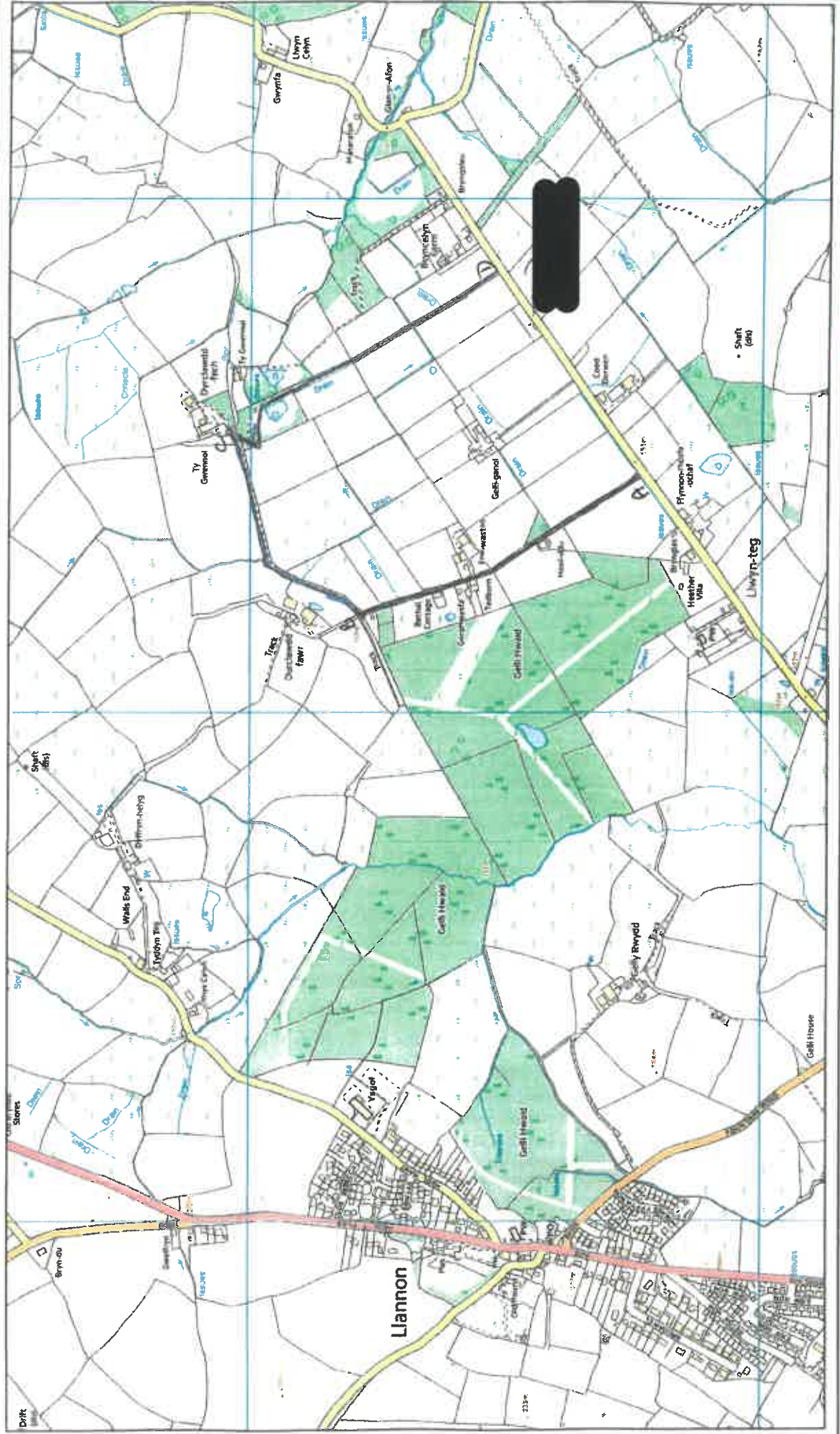
Path near Llannon A|B|C|D

Scale 1:10000 @ A4

Compiled by PRoW on 19 January 2018

Cyngor Sir Caerfyrddin,
Parc Myrddin, Waun Dew,
Caerfyrddin, SA31 1HQ

Carmarthenshire County Council,
Parc Myrddin, Richmond Terrace,
Carmarthen, SA31 1HQ



SUPPORTING STATEMENT CLAIMING A PUBLIC RIGHT OF WAY

IMPORTANT NOTE – The object of this inquiry is simply to reach the truth of the matter whatever it may be. Witnesses are therefore asked to answer the questions as fully as possible and not to leave out any relevant information whether for or against the claim. This is of particular importance if the information is to be of real value in establishing the status of the way.

FOR
OFFICE
USE

(PLEASE USE BLACK OR RED PEN, NOT BLUE) TO BE COMPLETED BY SUPPORTER

Name (CAPS) [REDACTED]
Address (CAPS) [REDACTED]
Occupation [REDACTED]
Route of Path..... A/B/C/D
Do you confirm that map prepared by applicant is correct? yes / no

1. Do you regard the route to be a footpath, bridleway or byway open to all traffic? *
open to all as far as I'm aware but definitely a bridleway.
2. Do you regard this route as public? yes
3. Have your friends or family regarded it as public? yes
4. How many years have you known the route? 19 years
5. During which years have you used the route (eg 1995-1998)? 1998 - 2017
6. For what purpose did you use the route (pleasure, going to work, shops etc.)?
pleasure
7. How frequently did you use the route (once a day, once a month etc.)? once a month
8. How have you used the route (on foot, on horseback, in vehicles)? horseback
9. Has the route ever changed? No
10. Have you ever known any stiles/gates/notices/locked barrier/obstructions along the route?
If so give particulars of dates, places etc. No
11. Have you ever been stopped or turned back, when using the route? No
12. Have you ever asked permission to use the route? No
13. Have you ever had any connection with the land crossed by this route (owner/tenant/employee)?
If so, give dates. No

Any other information (if necessary continue on additional sheets of paper).
I would just like to stress how important I think it is to keep these bridleways open as most roads are so busy and a grave danger to horse riders

I hereby declare to the best of my knowledge and belief, the facts set out is fully and truly stated. I am not aware of any other facts or documents which should be brought to the attention of the registration authority as likely to affect its decision on the application. I am willing to attend a hearing or public inquiry to give evidence on this matter, if this should prove necessary.

Signature [REDACTED] Date 8/2/18

- *Footpath – used by the public on foot only
- Bridleway – used by the public on foot and on horseback
- Byway- used by the public on foot, on horseback and in vehicles

*The information of this form may become available for public inspection

Path near Llannon

Scale 1:10000 @ A4

Compiled by PRoW on 19 January 2018

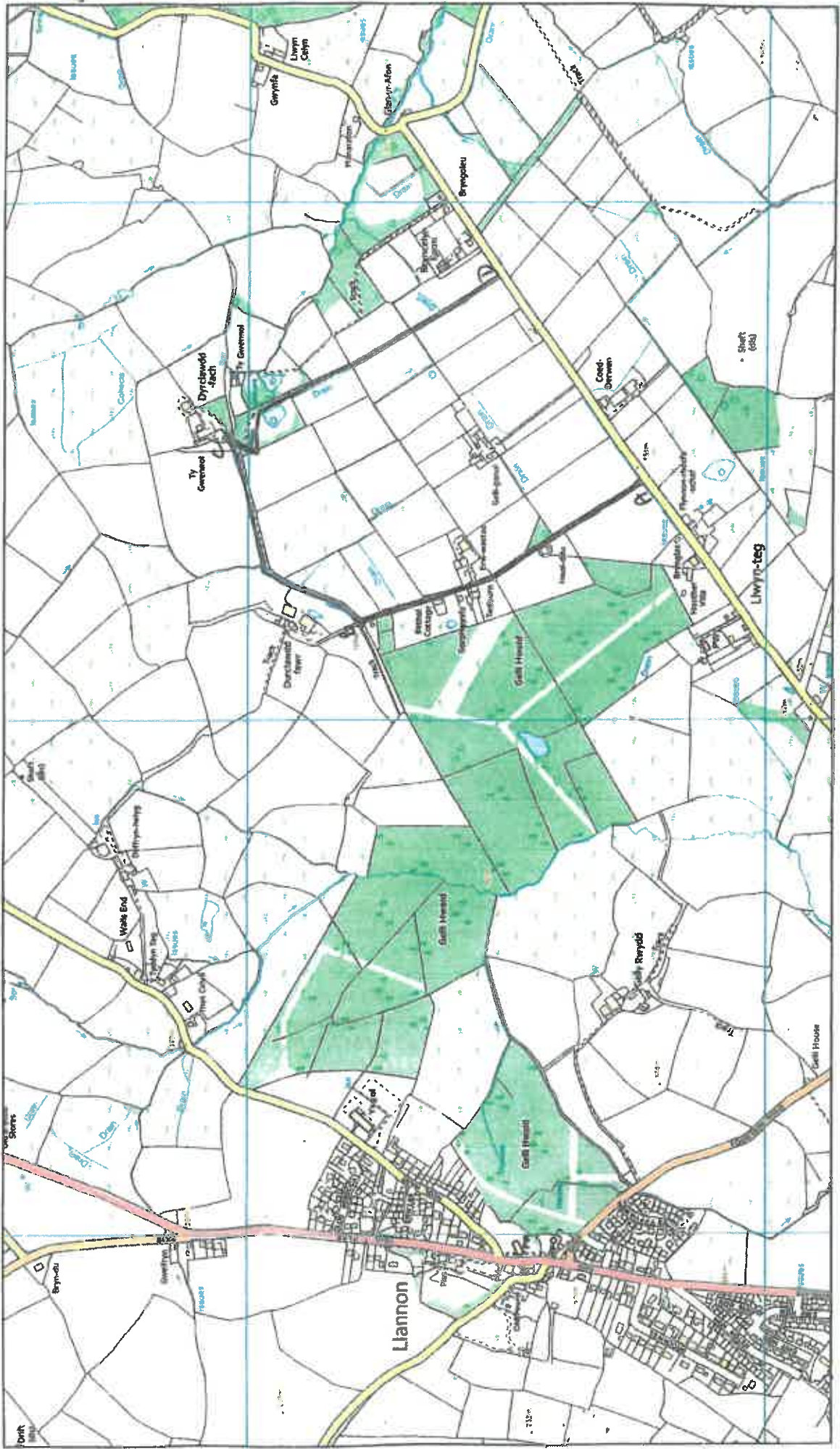
Apbcp

13/2/18

WAYNE MORRAN

Cyngor Sir Caerfyrddin,
Parc Myrddin, Waun Dew,
Caerfyrddin, SA31 1HQ

Carmarthenshire County Council,
Parc Myrddin, Richmond Terrace,
Carmarthen, SA31 1HQ



SUPPORTING STATEMENT CLAIMING A PUBLIC RIGHT OF WAY

IMPORTANT NOTE – The object of this inquiry is simply to reach the truth of the matter whatever it may be. Witnesses are therefore asked to answer the questions as fully as possible and not to leave out any relevant information whether for or against the claim. This is of particular importance if the information is to be of real value in establishing the status of the way.

FOR
OFFICE
USE

(PLEASE USE BLACK OR RED PEN, NOT BLUE) TO BE COMPLETED BY SUPPORTER

Name (CAPS) [REDACTED]

Address (CAPS) [REDACTED] Age [REDACTED]

Occupation [REDACTED]

Route of Path. THE PONDS LANNON

Do you confirm that map prepared by applicant is correct? yes / no

- Do you regard the route to be a footpath, bridleway or byway open to all traffic? * YES TO PEDESTRIANS, CYCLISTS + HORSES
- Do you regard this route as public? YES
- Have your friends or family regarded it as public? YES
- How many years have you known the route? 25 YRS
- During which years have you used the route (eg 1995–1998)? 2000 – 2018
- For what purpose did you use the route (pleasure, going to work, shops etc.)? PLEASURE
- How frequently did you use the route (once a day, once a month etc.)? ON AVERAGE TWICE A MONTH
- How have you used the route (on foot, on horseback, in vehicles)? FOOT + HORSEBACK
- Has the route ever changed? YES. CLOSED BY A GATE
- Have you ever known any stiles/gates/notices/locked barrier/obstructions along the route? If so give particulars of dates, places etc YES.
- Have you ever been stopped or turned back, when using the route? NO.
- Have you ever asked permission to use the route? NO
- Have you ever had any connection with the land crossed by this route (owner/tenant/employee)? If so, give dates NO.

Any other information (if necessary continue on additional sheets of paper).

I hereby declare to the best of my knowledge and belief, the facts set out is fully and truly stated. I am not aware of any other facts or documents which should be brought to the attention of the registration authority as likely to affect its decision on the application. I am willing to attend a hearing or public inquiry to give evidence on this matter, if this should prove necessary.

Signature [REDACTED] Date 10th February 2018

- *Footpath – used by the public on foot only
- Bridleway – used by the public on foot and on horseback
- Byway- used by the public on foot, on horseback and in vehicles

*The information of this form may become available for public inspection

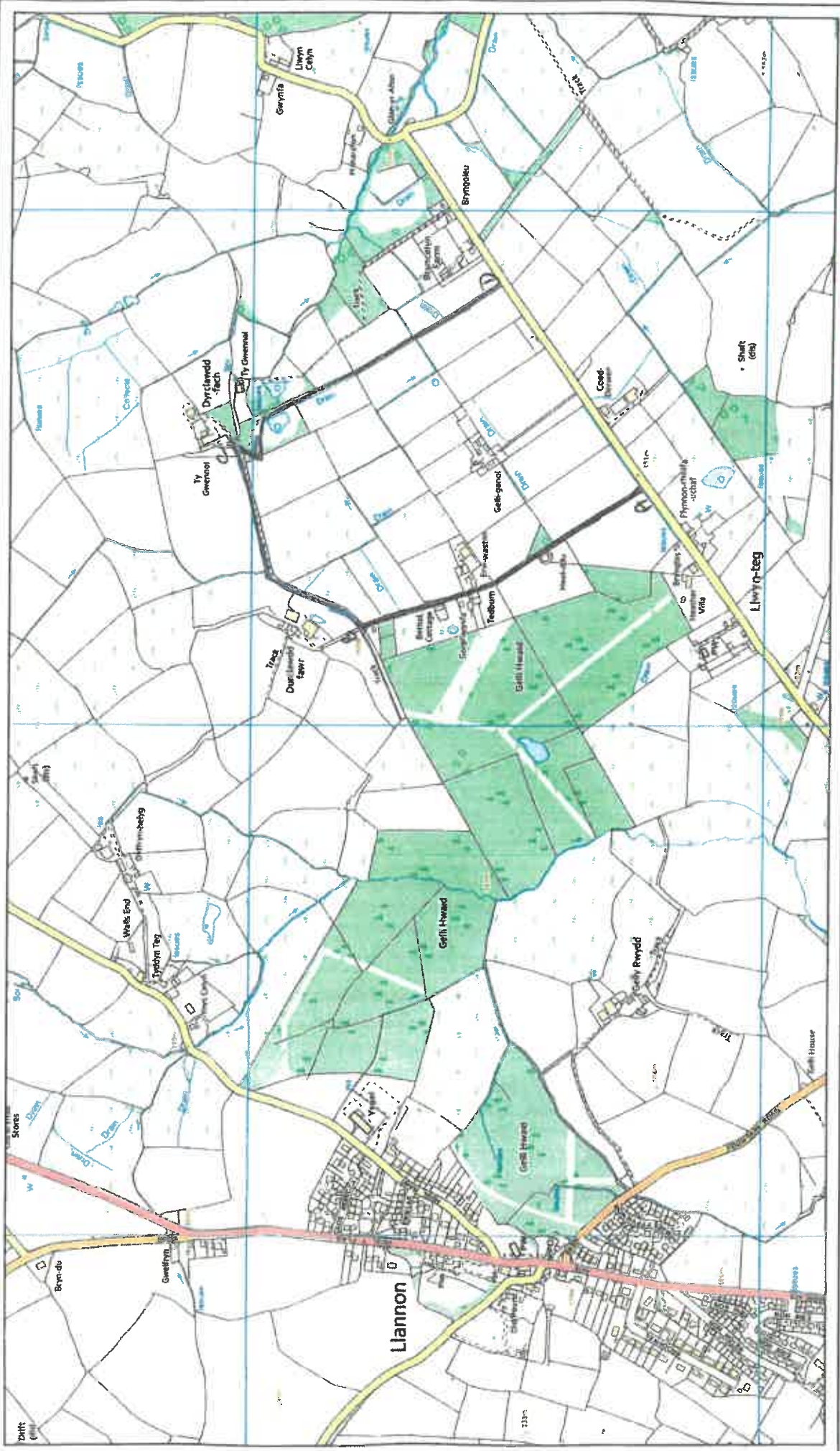
Path near Llannon A161C/D

Scale 1:10000 @ A4

Compiled by PRoW on 19 January 2018

Cyngor Sir Caerfyrddin,
Parc Myrddin, Waun Dew,
Caerfyrddin, SA31 1HQ

Carmarthenshire County Council,
Parc Myrddin, Richmond Terrace,
Carmarthen, SA31 1HQ



© Hawftraitt y Goron a hawliau cronfa ddata 2017 Arolwg Ordians 100023377
© Crown copyright and database rights 2017 Ordnance Survey 100023377

Additional Information: Carmarthenshire County Council

THIS MAP OF PUBLIC RIGHTS OF WAY IS NOT THE
DEFINITIVE MAP AND MAY BE OPEN TO MINOR ERROR

SUPPORTING STATEMENT CLAIMING A PUBLIC RIGHT OF WAY

IMPORTANT NOTE – The object of this inquiry is simply to reach the truth of the matter whatever it may be. Witnesses are therefore asked to answer the questions as fully as possible and not to leave out any relevant information whether for or against the claim. This is of particular importance if the information is to be of real value in establishing the status of the way.

FOR OFFICE USE

(PLEASE USE BLACK OR RED PEN, NOT BLUE) TO BE COMPLETED BY SUPPORTER

Name (CAPS) [REDACTED]

Address (CAPS) [REDACTED] Age [REDACTED]

Occupation [REDACTED]

Route of Path A1B1C1D

Do you confirm that map prepared by applicant is correct? yes / no

- Do you regard the route to be a footpath, bridleway or byway open to all traffic?*
- Do you regard this route as public? YES
- Have your friends or family regarded it as public? YES
- How many years have you known the route? 21 YEARS
- During which years have you used the route (eg 1995–1998)? 1997 – 2018
- For what purpose did you use the route (pleasure, going to work, shops etc.)?
- How frequently did you use the route (once a day, once a month etc.)? WEEKLY
- How have you used the route (on foot, on horseback, in vehicles)? ALL THREE
- Has the route ever changed? NO
- Have you ever known any stiles/gates/notices/locked barrier/obstructions along the route? If so give particulars of dates, places etc NO - not until recently - gate put up
- Have you ever been stopped or turned back, when using the route? NO
- Have you ever asked permission to use the route? NO
- Have you ever had any connection with the land crossed by this route (owner/tenant/employee)? If so, give dates. NO

Any other information (if necessary continue on additional sheets of paper).
This route has been open to the public for use and no sign to say otherwise. The local residents always happy to chat.

I hereby declare to the best of my knowledge and belief, the facts set out is fully and truly stated. I am not aware of any other facts or documents which should be brought to the attention of the registration authority as likely to affect its decision on the application. I am willing to attend a hearing or public inquiry to give evidence on this matter, if this should prove necessary.

Signature [REDACTED] Date 26.02.18

*Footpath – used by the public on foot only
 Bridleway – used by the public on foot and on horseback
 Byway- used by the public on foot, on horseback and in vehicles

*The information of this form may become available for public inspection

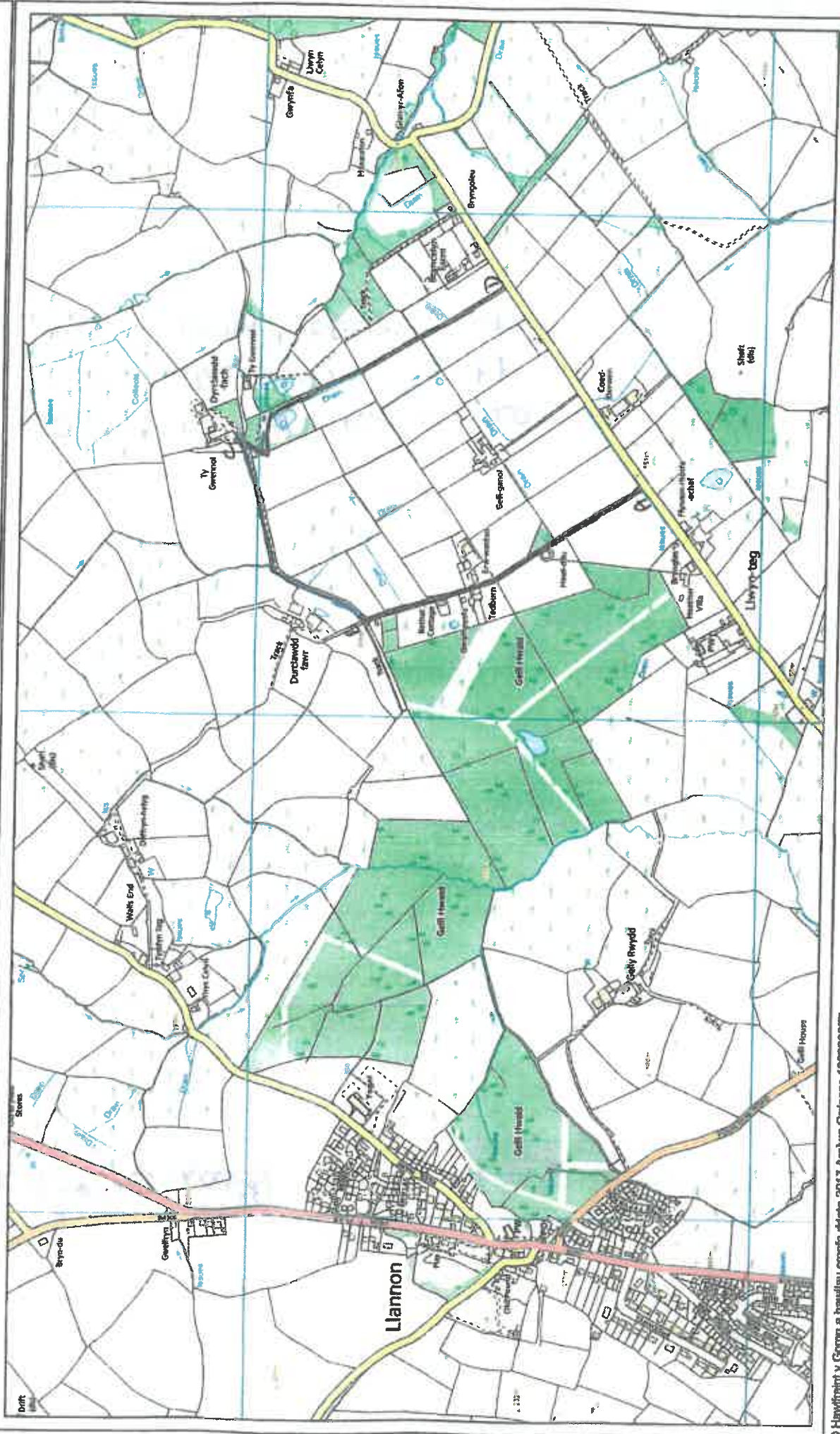
Path near Llannon



Scale 1:10000 @ A4

Compiled by PRoW on 19 January 2018

Cyngor Sir Caerfyrddin,
Parc Myrddin, Waun Dew,
Caerfyrddin, SA31 1HQ
Carmarthenshire County Council,
Parc Myrddin, Richmond Terrace,
Carmarthen, SA31 1HQ



SUPPORTING STATEMENT CLAIMING A PUBLIC RIGHT OF WAY

IMPORTANT NOTE – The object of this inquiry is simply to reach the truth of the matter whatever it may be. Witnesses are therefore asked to answer the questions as fully as possible and not to leave out any relevant information whether for or against the claim. This is of particular importance if the information is to be of real value in establishing the status of the way.

FOR
OFFICE
USE

(PLEASE USE BLACK OR RED PEN, NOT BLUE) TO BE COMPLETED BY SUPPORTER

Name (CAPS) [REDACTED]

Address (CAPS) [REDACTED]

Age [REDACTED]

Occupation [REDACTED]

Route of Path

A/B/C/D

Do you confirm that map prepared by applicant is correct? yes / no

- Do you regard the route to be a footpath, bridleway or byway open to all traffic? **BRIDLEWAY**
- Do you regard this route as public? **YES**
- Have your friends or family regarded it as public? **YES**
- How many years have you known the route? **30 YEARS**
- During which years have you used the route (eg 1995-1998)? **1988-2018**
- For what purpose did you use the route (pleasure, going to work, shops etc.)? **PLEASURE**
- How frequently did you use the route (once a day, once a month etc.)? **ONCE A WEEK**
- How have you used the route (on foot, on horseback, in vehicles)? **HORSEBACK**
- Has the route ever changed? **NO - not until recently**
- Have you ever known any stiles/gates/notices/locked barrier/obstructions along the route? **NO - not until recently - two gates erected**
- If so give particulars of dates, places etc
- Have you ever been stopped or turned back, when using the route? **NO**
- Have you ever asked permission to use the route? **NO**
- Have you ever had any connection with the land crossed by this route (owner/tenant/employee)? **NO**
- If so, give dates.

Any other information (if necessary continue on additional sheets of paper).

I hereby declare to the best of my knowledge and belief, the facts set out is fully and truly stated. I am not aware of any other facts or documents which should be brought to the attention of the registration authority as likely to affect its decision on the application. I am willing to attend a hearing or public inquiry to give evidence on this matter, if this should prove necessary.

Signature [REDACTED]

Date

1/3/18

- *Footpath - used by the public on foot only
- Bridleway - used by the public on foot and on horseback
- Byway- used by the public on foot, on horseback and in vehicles

*The information of this form may become available for public inspection

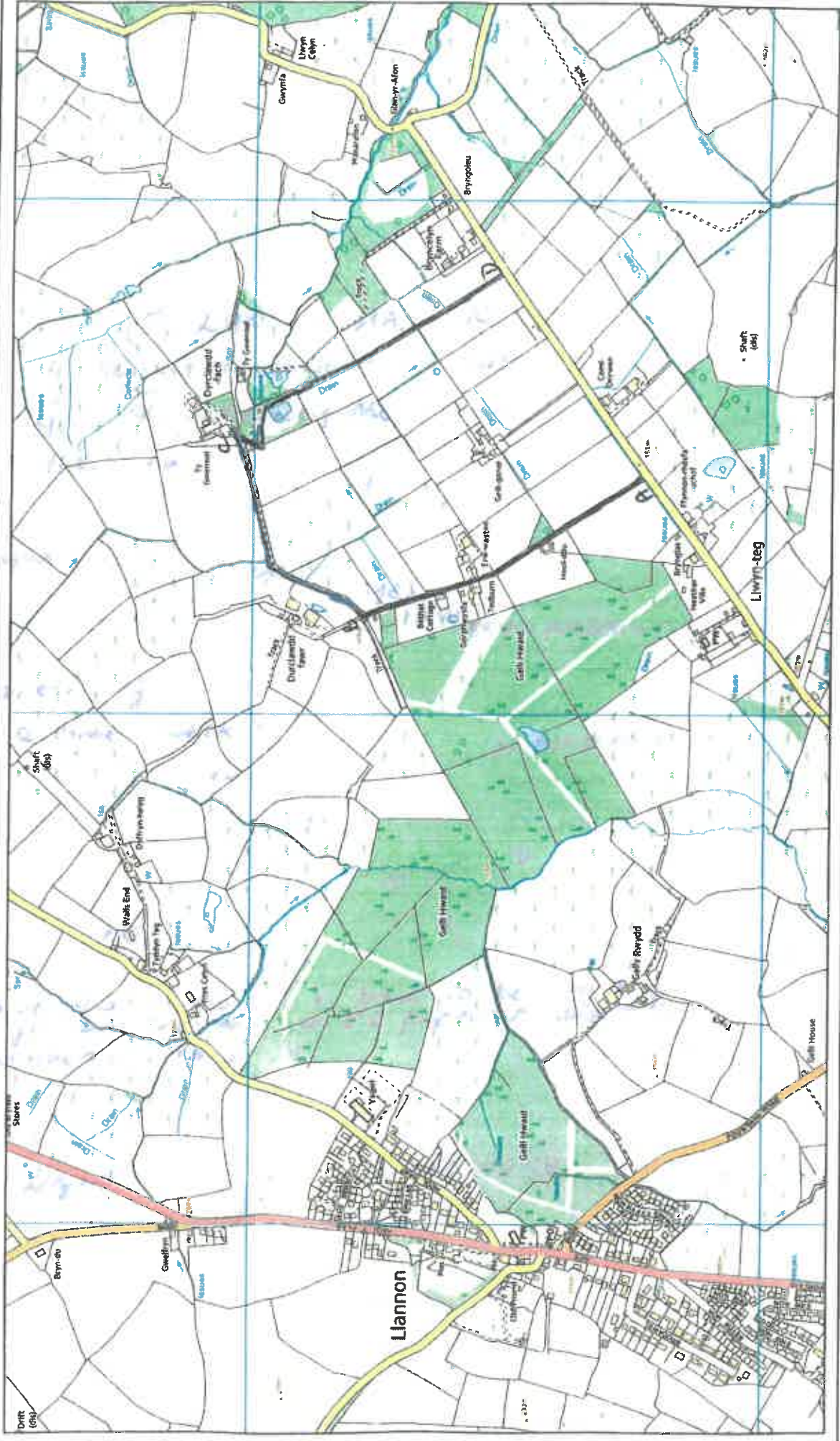
Path near Llannon

Scale 1:10000 @ A4

Compiled by PRoW on 19 January 2018

Cyngor Sir Caerfyrddin,
Parc Myrddin, Waun Dew,
Caerfyrddin, SA31 1HQ

Carmarthenshire County Council,
Parc Myrddin, Richmond Terrace,
Carmarthen, SA31 1HQ



SUPPORTING STATEMENT CLAIMING A PUBLIC RIGHT OF WAY

IMPORTANT NOTE – The object of this inquiry is simply to reach the truth of the matter whatever it may be. Witnesses are therefore asked to answer the questions as fully as possible and not to leave out any relevant information whether for or against the claim. This is of particular importance if the information is to be of real value in establishing the status of the way.

FOR
OFFICE
USE

(PLEASE USE BLACK OR RED PEN, NOT BLUE) TO BE COMPLETED BY SUPPORTER

Name (CAPS) [REDACTED]

Address (CAPS) [REDACTED]

Occupation [REDACTED]

Route of Path.....

Do you confirm that map prepared by applicant is correct? yes / no

1. Do you regard the route to be a footpath, bridleway or byway open to all traffic? *
BRIDLEWAY
2. Do you regard this route as public? YES
3. Have your friends or family regarded it as public? YES
4. How many years have you known the route? 10 yrs
5. During which years have you used the route (eg 1995-1998)? 2007 2017.
6. For what purpose did you use the route (pleasure, going to work, shops etc.)?
PLEASURE.
7. How frequently did you use the route (once a day, once a month etc.)? DAILY
8. How have you used the route (on foot, on horseback, in vehicles)? HORSEBACK
9. Has the route ever changed? NOT TILL NOW
10. Have you ever known any stiles/gates/notices/locked barrier/obstructions along the route?
If so give particulars of dates, places etc NO
11. Have you ever been stopped or turned back, when using the route? NO
12. Have you ever asked permission to use the route? NO
13. Have you ever had any connection with the land crossed by this route (owner/tenant/employee)?
If so, give dates. NO

Any other information (if necessary continue on additional sheets of paper).

.....
.....

I hereby declare to the best of my knowledge and belief, the facts set out is fully and truly stated. I am not aware of any other facts or documents which should be brought to the attention of the registration authority as likely to affect its decision on the application. I am willing to attend a hearing or public inquiry to give evidence on this matter if this should prove necessary.

Signature [REDACTED] Date 27 Feb 18

- *Footpath – used by the public on foot only
- Bridleway – used by the public on foot and on horseback
- Byway- used by the public on foot, on horseback and in vehicles

*The information of this form may become available for public inspection

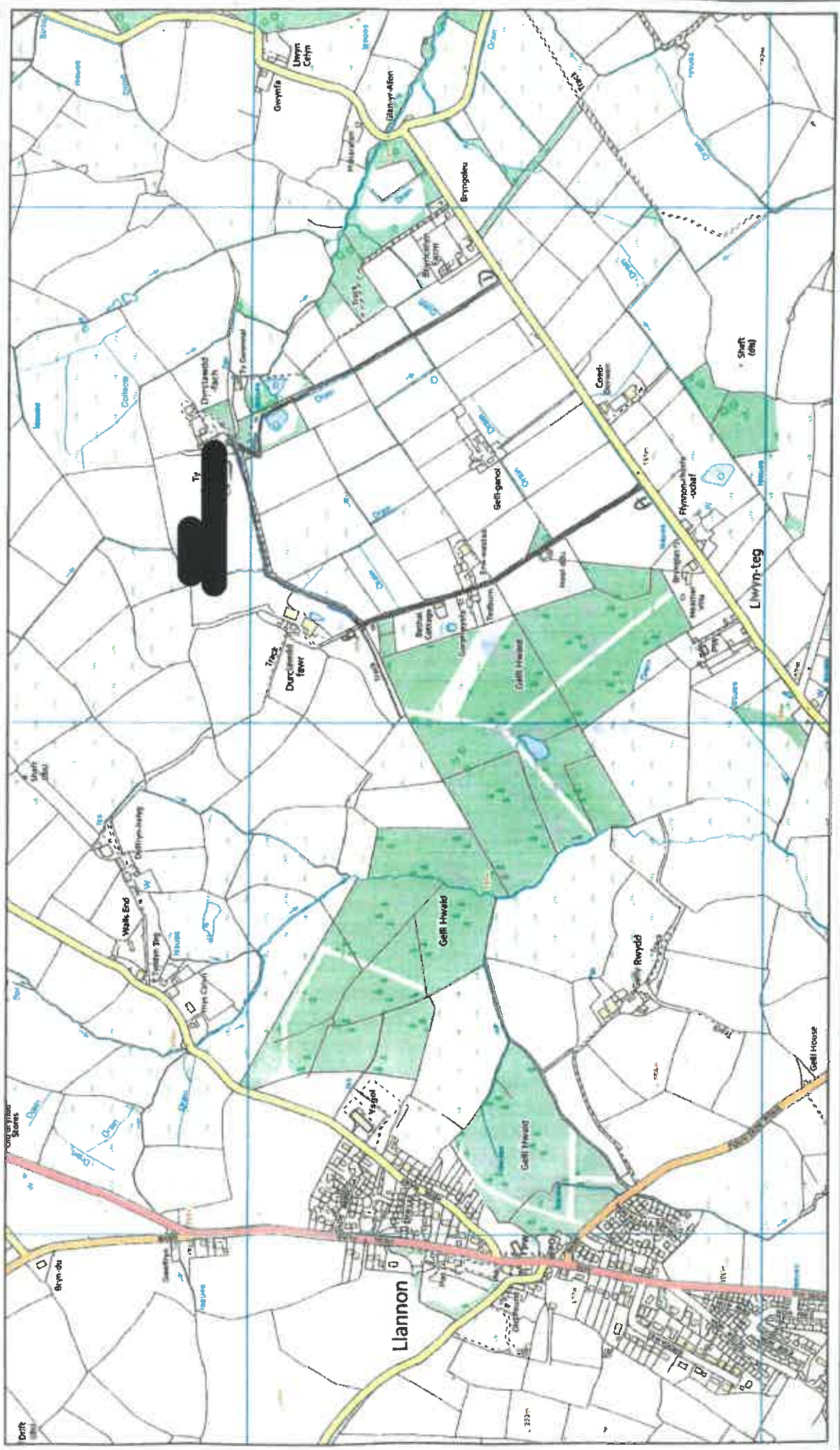
Path near Llannon A16/C1D

Cyngor Sir Caerfyrddin,
Parc Myrddin, Waun Dew,
Caerfyrddin, SA31 1HQ
Carmarthenshire County Council,
Parc Myrddin, Richmond Terrace,
Carmarthen, SA31 1HQ



Scale 1:10000 @ A4

Compiled by PRoW on 19 January 2018



SUPPORTING STATEMENT CLAIMING A PUBLIC RIGHT OF WAY

IMPORTANT NOTE – The object of this inquiry is simply to reach the truth of the matter whatever it may be. Witnesses are therefore asked to answer the questions as fully as possible and not to leave out any relevant information whether for or against the claim. This is of particular importance if the information is to be of real value in establishing the status of the way.

FOR
OFFICE
USE

(PLEASE USE BLACK OR RED PEN, NOT BLUE) TO BE COMPLETED BY SUPPORTER

Name (CAPS) [REDACTED]

Address (CAPS) [REDACTED] Age [REDACTED]

Occupation [REDACTED]

Route of Path..... A/B/C/D on the map

Do you confirm that map prepared by applicant is correct? yes / no

1. Do you regard the route to be a footpath, bridleway or byway open to all traffic? *
..... BYWAY
2. Do you regard this route as public?..... YES
3. Have your friends or family regarded it as public?..... YES
4. How many years have you known the route?..... THIRTY 5 YEARS
5. During which years have you used the route (eg 1995-1998)?..... 1988 - 2018
6. For what purpose did you use the route (pleasure, going to work, shops etc.)?
..... PLEASURE - HACKING ON MY HORSES
7. How frequently did you use the route (once a day, once a month etc.)?
..... WEEKLY
8. How have you used the route (on foot, on horseback, in vehicles)?..... HORSEBACK / FOOT
9. Has the route ever changed?..... NO
10. Have you ever known any stiles/gates/notices/locked barrier/obstructions along the route?
If so give particulars of dates, places etc NO - NOT UNTIL RECENTLY
- TWO GATES ERECTED
11. Have you ever been stopped or turned back, when using the route?..... NEVER
12. Have you ever asked permission to use the route?..... NEVER NEEDED TO
13. Have you ever had any connection with the land crossed by this route (owner/tenant/employee)?
If so, give dates..... NO

Any other information (if necessary continue on additional sheets of paper).

..... SEE ATTACHED

I hereby declare to the best of my knowledge and belief, the facts set out is fully and truly stated. I am not aware of any other facts or documents which should be brought to the attention of the registration authority as likely to affect its decision on the application. I am willing to attend a hearing or public inquiry to give evidence on this matter, if this should prove necessary.

Signature..... [REDACTED] Date..... 26 02-18

- *Footpath – used by the public on foot only
- Bridleway – used by the public on foot and on horseback
- Byway- used by the public on foot, on horseback and in vehicles

*The information of this form may become available for public inspection

THE INFORMATION HERE IS TRUE AND CORRECT

[REDACTED]
[REDACTED] USED TO TAKE US ON OUR PONIES AROUND THIS ROUTE. THERE WERE NO GATES OBSTRUCTING THE ROUTE AT ANY TIME (1982-1986)

[REDACTED]
[REDACTED] AND EXERCISED FOUR HORSES 5 DAYS A WEEK, USING THIS ROUTE AS PART OF MY HORSES FITNESS TRAINING, SOMETIMES RIDING THE FOUR DAILY. (1990-1994)

I MOVED MY OWN HORSE UP TO [REDACTED] FROM THE ROUTE, WHERE I RODE THREE-FOUR TIMES WEEKLY. I THEN PURCHASED MY SECOND HORSE FROM [REDACTED] AND CONTINUED TO TRAIN/RIDE MY HORSES ALONG THIS ROUTE, ESPECIALLY DURING THE WINTER MONTH AS IT WAS CALLED THE 'POND' RIDE AND TOOK ABOUT 40 MINUTES. (1997-2017)
MY FRIENDS HAVE RIDDEN THEIR HORSES AND MY HORSES ALONG THE ROUTE AND I HAVE UNTIL RECENTLY BEEN RIDING THIS ROUTE WEEKLY.

DURING THE WINTER OF 2017 [REDACTED] AND WEEKLY FOR MY HORSE UP TO WANNON TO RIDE AS THE COUNTRY ROADS ARE VERY QUIET AS WE HAVE NO BROADWAYS IN [REDACTED]. (2018)
UNTIL VERY RECENTLY I WAS RIDING THE ROUTE MARKED ON WEEKENDS.

[REDACTED] ALSO HAS RIDDEN THIS ROUTE, BOTH ON HORSE AND MOUNTAIN BIKE AND WE HAVE WALKED OUR DOGS ALONG THIS ROUTE

[REDACTED]
26.02.18

SUPPORTING STATEMENT CLAIMING A PUBLIC RIGHT OF WAY

IMPORTANT NOTE – The object of this inquiry is simply to reach the truth of the matter whatever it may be. Witnesses are therefore asked to answer the questions as fully as possible and not to leave out any relevant information whether for or against the claim. This is of particular importance if the information is to be of real value in establishing the status of the way.

FOR
OFFICE
USE

(PLEASE USE BLACK OR RED PEN, NOT BLUE) TO BE COMPLETED BY SUPPORTER

Name (CAPS) [REDACTED]

Address (CAPS) [REDACTED] Age [REDACTED]

Occupation [REDACTED]

Route of Path ABCD

Do you confirm that map prepared by applicant is correct? yes / no

1. Do you regard the route to be a footpath, bridleway or byway open to all traffic? *
FOOTPATH + BRIDLEWAY
2. Do you regard this route as public? YES
3. Have your friends or family regarded it as public? YES
4. How many years have you known the route? 30 yrs
5. During which years have you used the route (eg 1995–1998)? since 1987
6. For what purpose did you use the route (pleasure, going to work, shops etc.)?
Pleasure
7. How frequently did you use the route (once a day, once a month etc.)?
2-3 times a week
8. How have you used the route (on foot, on horseback, in vehicles)? Homeback + on Foot
9. Has the route ever changed? No
10. Have you ever known any stiles/gates/notices/locked barrier/obstructions along the route?
If so give particulars of dates, places etc No
11. Have you ever been stopped or turned back, when using the route? No
12. Have you ever asked permission to use the route? Yes
13. Have you ever had any connection with the land crossed by this route (owner/tenant/employee)?
If so, give dates.....

Any other information (if necessary continue on additional sheets of paper).

I hereby declare to the best of my knowledge and belief, the facts set out is fully and truly stated. I am not aware of any other facts or documents which should be brought to the attention of the registration authority as likely to affect its decision on the application. I am willing to attend a hearing or public inquiry to give evidence on this matter, if this should prove necessary.

Signature [REDACTED] Date 13.3.18

- *Footpath – used by the public on foot only
- Bridleway – used by the public on foot and on horseback
- Byway- used by the public on foot, on horseback and in vehicles

*The information of this form may become available for public inspection

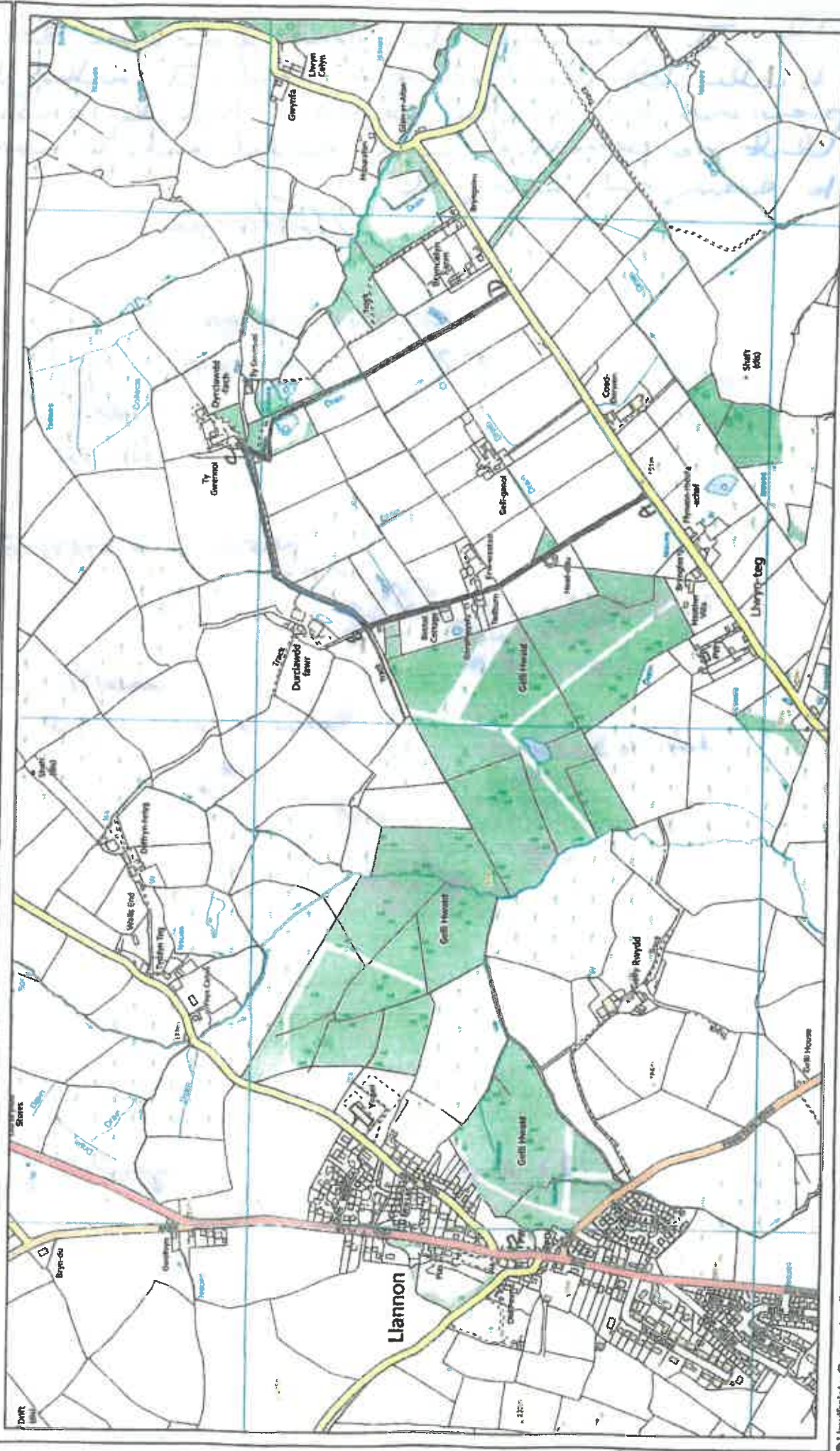
Path near Llannon



Scale 1:10000 @ A4

Compiled by PRoW on 19 January 2018

Cyngor Sir Caerfyrddin,
Parc Myrddin, Waun Dew,
Caerfyrddin, SA31 1HQ
Carmarthenshire County Council,
Parc Myrddin, Richmond Terrace,
Carmarthen, SA31 1HQ





© Hewlett-Packard Development Company, L.P. 2017
© Crown copyright and database rights 2017 Ordnance Survey 100023377

Additional information: Carmarthenshire County Council

THIS MAP OF PUBLIC RIGHTS OF WAY IS NOT THE

12. I have ridden the route for over 30 yrs
& when the land changed hands I asked the new
previous owner for permission but he confirmed
that no permission was needed and I was free
to carry on using it.



SUPPORTING STATEMENT CLAIMING A PUBLIC RIGHT OF WAY

IMPORTANT NOTE – The object of this inquiry is simply to reach the truth of the matter whatever it may be. Witnesses are therefore asked to answer the questions as fully as possible and not to leave out any relevant information whether for or against the claim. This is of particular importance if the information is to be of real value in establishing the status of the way.

FOR
OFFICE
USE

(PLEASE USE BLACK OR RED PEN, NOT BLUE) TO BE COMPLETED BY SUPPORTER

Name (CAPS) [REDACTED]

Address (CAPS) [REDACTED] Age [REDACTED]

Occupation [REDACTED]

Route of Path AS PER MAP (ASCD)

Do you confirm that map prepared by applicant is correct? yes / no

1. Do you regard the route to be a footpath, bridleway or byway open to all traffic? BYWAY
2. Do you regard this route as public? YES
3. Have your friends or family regarded it as public? YES
4. How many years have you known the route? 15 YEARS
5. During which years have you used the route (eg 1995–1998)? 2002–2018
6. For what purpose did you use the route (pleasure, going to work, shops etc.)? HACKING HORSES
7. How frequently did you use the route (once a day, once a month etc.)? EVERY WEEK
8. How have you used the route (on foot, on horseback, in vehicles)? FOOT + HORSEBACK
9. Has the route ever changed? NO
10. Have you ever known any stiles/gates/notices/locked barrier/obstructions along the route? If so give particulars of dates, places etc NONE PREVIOUSLY
11. Have you ever been stopped or turned back, when using the route? NO NEVER
12. Have you ever asked permission to use the route? NOT EVER BEEN REQU. RED
13. Have you ever had any connection with the land crossed by this route (owner/tenant/employee)? If so, give dates NO

Any other information (if necessary continue on additional sheets of paper).

Please see attached

I hereby declare to the best of my knowledge and belief, the facts set out is fully and truly stated. I am not aware of any other facts or documents which should be brought to the attention of the registration authority as likely to affect its decision on the application. I am willing to attend a hearing or public inquiry to give evidence on this matter if this should prove necessary.

Signature [REDACTED] Date 09/03/2018

- *Footpath – used by the public on foot only
- Bridleway – used by the public on foot and on horseback
- Byway- used by the public on foot, on horseback and in vehicles

*The information of this form may become available for public inspection

LIVED AT THIS ADDRESS FOR 13 YEARS AND OWNED LAND 2 YEARS IN THE AREA PRIOR TO THIS WITH HORSES RIDING THE AREA.

Path near Llannon

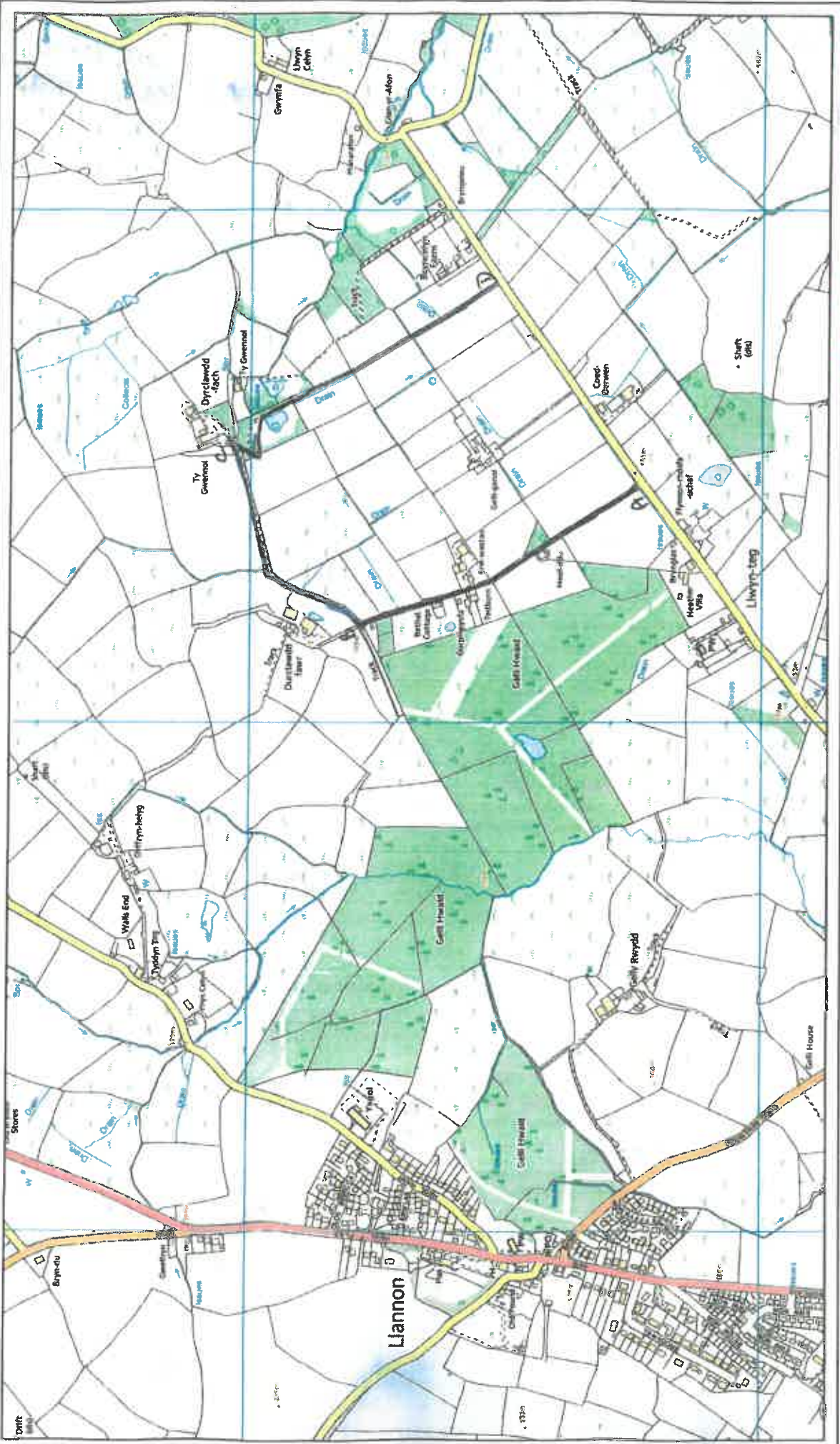
Scale 1:10000 @ A4

Compiled by PRoW on 19 January 2018



Cyngor Sir Caerfyrddin,
Parc Myrddin, Waun Daw,
Caerfyrddin, SA31 1HQ

Carmarthenshire County Council,
Parc Myrddin, Richmond Terrace,
Carmarthen, SA31 1HQ



SUPPORTING STATEMENT CLAIMING A PUBLIC RIGHT OF WAY

IMPORTANT NOTE – The object of this inquiry is simply to reach the truth of the matter whatever it may be. Witnesses are therefore asked to answer the questions as fully as possible and not to leave out any relevant information whether for or against the claim. This is of particular importance if the information is to be of real value in establishing the status of the way.

FOR
OFFICE
USE

(PLEASE USE BLACK OR RED PEN, NOT BLUE) TO BE COMPLETED BY SUPPORTER

Name (CAPS) [REDACTED]

Address (CAPS) [REDACTED] Age [REDACTED]

Occupation [REDACTED]

Route of Path... *The Ponds*

Do you confirm that map prepared by applicant is correct? yes / no

- Do you regard the route to be a footpath, bridleway or byway open to all traffic? *
Byway
- Do you regard this route as public? *yes*
- Have your friends or family regarded it as public? *yes*
- How many years have you known the route? *20+ years*
- During which years have you used the route (eg 1995–1998)? *1997 – present*
- For what purpose did you use the route (pleasure, going to work, shops etc.)?
Horse-riding
- How frequently did you use the route (once a day, once a month etc.)?
1-2 times weekly
- How have you used the route (on foot, on horseback, in vehicles)? *on horseback*
- Has the route ever changed? *NO*
- Have you ever known any stiles/gates/notices/locked barrier/obstructions along the route?
If so give particulars of dates, places etc. *NO*
- Have you ever been stopped or turned back, when using the route? *NO*
- Have you ever asked permission to use the route? *NO*
- Have you ever had any connection with the land crossed by this route (owner/tenant/employee)?
If so, give dates. *NO*

Any other information (if necessary continue on additional sheets of paper).

I have always known this track to be a right of way for both residents of the property and also to members of the public.

I hereby declare to the best of my knowledge and belief, the facts set out is fully and truly stated. I am not aware of any other facts or documents which should be brought to the attention of the registration authority as likely to affect its decision on the application. I am willing to attend a hearing or public inquiry to give evidence on this matter, if this should prove necessary.

Signature [REDACTED] Date *27 02 18*

- *Footpath – used by the public on foot only
- Bridleway – used by the public on foot and on horseback
- Byway- used by the public on foot, on horseback and in vehicles

*The information of this form may become available for public inspection

SUPPORTING STATEMENT CLAIMING A PUBLIC RIGHT OF WAY

IMPORTANT NOTE – The object of this inquiry is simply to reach the truth of the matter whatever it may be. Witnesses are therefore asked to answer the questions as fully as possible and not to leave out any relevant information whether for or against the claim. This is of particular importance if the information is to be of real value in establishing the status of the way.

FOR
OFFICE
USE

(PLEASE USE BLACK OR RED PEN, NOT BLUE) TO BE COMPLETED BY SUPPORTER

Name (CAPS) [REDACTED]
Address (CAPS) [REDACTED] Age [REDACTED]
Occupation [REDACTED]

Route of Path See map.
Do you confirm that map prepared by applicant is correct? yes / no

- Do you regard the route to be a footpath, bridleway or byway open to all traffic? *
I KNEW IT WAS PRIVATE PROPERTY
- Do you regard this route as public? NO I KNEW IT WAS PRIVATE LAND
- Have your friends or family regarded it as public? YES
- How many years have you known the route? 20 YEARS
- During which years have you used the route (eg 1995-1998)? 2007
- For what purpose did you use the route (pleasure, going to work, shops etc.)?
RODE MY HORSE ON IT
- How frequently did you use the route (once a day, once a month etc.)?
VERY INFREQUENTLY ABOUT ONCE OR TWICE ONLY.
- How have you used the route (on foot, on horseback, in vehicles)? HORSEBACK
- Has the route ever changed? NOT TO MY KNOWLEDGE
- Have you ever known any stiles/gates/notices/locked barrier/obstructions along the route?
If so give particulars of dates, places etc. I ONLY RODE IT ONCE OR TWICE BUT NO OBSTRUCTION ON THESE OCCASIONS
- Have you ever been stopped or turned back, when using the route? NEVER STOPPED
- Have you ever asked permission to use the route? NO
- Have you ever had any connection with the land crossed by this route (owner/tenant/employee)?
If so, give dates. NO

Any other information (if necessary continue on additional sheets of paper).
I WAS AWARE IT WAS PRIVATE PROPERTY BUT PREVIOUS OWNER DID NOT OBSTRUCT THE ROUTE.

I hereby declare to the best of my knowledge and belief, the facts set out is fully and truly stated. I am not aware of any other facts or documents which should be brought to the attention of the registration authority as likely to affect its decision on the application. I am willing to attend a hearing or public inquiry to give evidence on this matter if this should prove necessary.

Signature [REDACTED] Date 12-2-18

*Footpath – used by the public on foot only
Bridleway – used by the public on foot and on horseback
Byway- used by the public on foot, on horseback and in vehicles

*The information of this form may become available for public inspection

SUPPORTING STATEMENT CLAIMING A PUBLIC RIGHT OF WAY

IMPORTANT NOTE – The object of this inquiry is simply to reach the truth of the matter whatever it may be. Witnesses are therefore asked to answer the questions as fully as possible and not to leave out any relevant information whether for or against the claim. This is of particular importance if the information is to be of real value in establishing the status of the way.

FOR
OFFICE
USE

(PLEASE USE BLACK OR RED PEN, NOT BLUE) TO BE COMPLETED BY SUPPORTER

Name (CAPS) [REDACTED]

Address (CAPS) [REDACTED] Age [REDACTED]

Occupation [REDACTED]

Route of Path ABCP

Do you confirm that map prepared by applicant is correct? yes / no

- Do you regard the route to be a footpath, bridleway or byway open to all traffic? *
BRIDLEWAY
- Do you regard this route as public? ALWAYS OPEN TO THE PUBLIC
- Have your friends or family regarded it as public? YES
- How many years have you known the route? 8 YEARS
- During which years have you used the route (eg 1995-1998)? 2010 - 2018
- For what purpose did you use the route (pleasure, going to work, shops etc.)?
.....
- How frequently did you use the route (once a day, once a month etc.)?
ONCE A WEEK
- How have you used the route (on foot, on horseback, in vehicles)? HORSEBACK
- Has the route ever changed? NO
- Have you ever known any stiles/gates/notices/locked barrier/obstructions along the route?
If so give particulars of dates, places etc FARM GATE OCCASIONALLY SHUT TO MOVE CATTLE
- Have you ever been stopped or turned back, when using the route? NO
- Have you ever asked permission to use the route? NO
- Have you ever had any connection with the land crossed by this route (owner/tenant/employee)?
If so, give dates. NO

Any other information (if necessary continue on additional sheets of paper).

COLLECTIVE USE. SEE / PASS OTHER MEMBERS OF THE PUBLIC WALKING DOGS / RIDING THROUGH ROUTE FOR 8 YEARS.

I hereby declare to the best of my knowledge and belief, the facts set out is fully and truly stated. I am not aware of any other facts or documents which should be brought to the attention of the registration authority as likely to affect its decision on the application. I am willing to attend a hearing or public inquiry to give evidence on this matter, if this should prove necessary.

Signature [REDACTED] Date 31/01/18

- *Footpath – used by the public on foot only
- Bridleway – used by the public on foot and on horseback
- Byway- used by the public on foot, on horseback and in vehicles

*The information of this form may become available for public inspection

[REDACTED]

ABCD [Redacted]

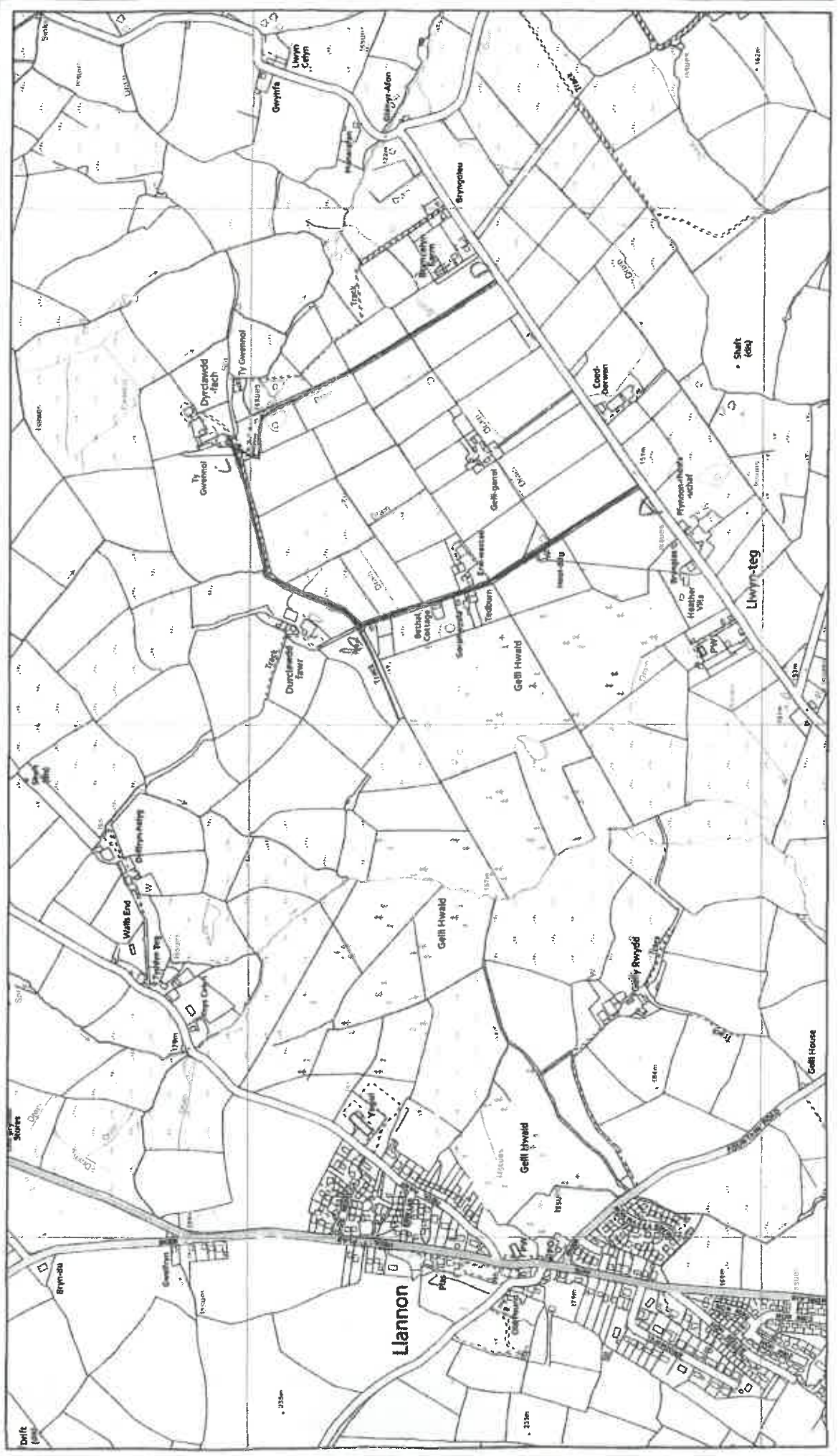
Path near Llannon

Scale 1:10000 @ A4

Compiled by PRoW on 19 January 2018

Cyngor Sir Caerfyrddin,
Parc Myrddin, Waun Dew,
Caerfyrddin, SA31 1HQ

Carmarthenshire County Council,
Parc Myrddin, Richmond Terrace,
Carmarthen, SA31 1HQ



SUPPORTING STATEMENT CLAIMING A PUBLIC RIGHT OF WAY

IMPORTANT NOTE – The object of this inquiry is simply to reach the truth of the matter whatever it may be. Witnesses are therefore asked to answer the questions as fully as possible and not to leave out any relevant information whether for or against the claim. This is of particular importance if the information is to be of real value in establishing the status of the way.

FOR
OFFICE
USE

(PLEASE USE BLACK OR RED PEN, NOT BLUE) TO BE COMPLETED BY SUPPORTER

Name (CAPS) [REDACTED]

Address (CAPS) [REDACTED]

Age [REDACTED]

Occupation [REDACTED]

Route of Path THE PONDS, LLWYNTEG, LLANNON (A, B, C, D on map)

Do you confirm that map prepared by applicant is correct? yes / no

- Do you regard the route to be a footpath, bridleway or byway open to all traffic? FOOTPATH AND BRIDLEWAY
- Do you regard this route as public? FOOTPATH, BRIDLEWAY AND ESSENTIAL
- Have your friends or family regarded it as public? YES VEHICLES
- How many years have you known the route? TWO
- During which years have you used the route (eg 1995-1998)? 2015-2018 (TO DATE)
- For what purpose did you use the route (pleasure, going to work, shops etc.)? HORSE RIDING - BRIDLEWAY AND FOOTPATH
- How frequently did you use the route (once a day, once a month etc.)? TWICE A MONTH
- How have you used the route (on foot, on horseback, in vehicles)? ON FOOT AND HORSEBACK
- Has the route ever changed? AROUND JANUARY 2018 TWO GATES BAR ACCESS
- Have you ever known any stiles/gates/notices/locked barrier/obstructions along the route?
If so give particulars of dates, places etc. OPEN ACCESS UNTIL JANUARY 2018
(B to C) SIGN POSTED AS FOOTPATH - GATE LOCKED NO PEDESTRIAN ACCESS.
- Have you ever been stopped or turned back, when using the route? NEVER
- Have you ever asked permission to use the route? I HAVE NEVER SEEN ANYONE TO ASK.
- Have you ever had any connection with the land crossed by this route (owner/tenant/employee)?
If so, give dates. NOT APPLICABLE

Any other information (if necessary continue on additional sheets of paper).

THIS IS VALUABLE BRIDLEWAY. HORSES CAN BE UNSETTLED BY TRAFFIC. THE ROUTE IS ONLY SUITED TO SLOW RIDING - WALK, A LITTLE TROT.

I hereby declare to the best of my knowledge and belief, the facts set out is fully and truly stated. I am not aware of any other facts or documents which should be brought to the attention of the registration authority as likely to affect its decision on the application. I am willing to attend a hearing or public inquiry to give evidence on this matter, if this should prove necessary.

Signature [REDACTED]

Date

16-02-2018

- *Footpath – used by the public on foot only
- Bridleway – used by the public on foot and on horseback
- Byway- used by the public on foot, on horseback and in vehicles

*The information of this form may become available for public inspection

Path near Llannon

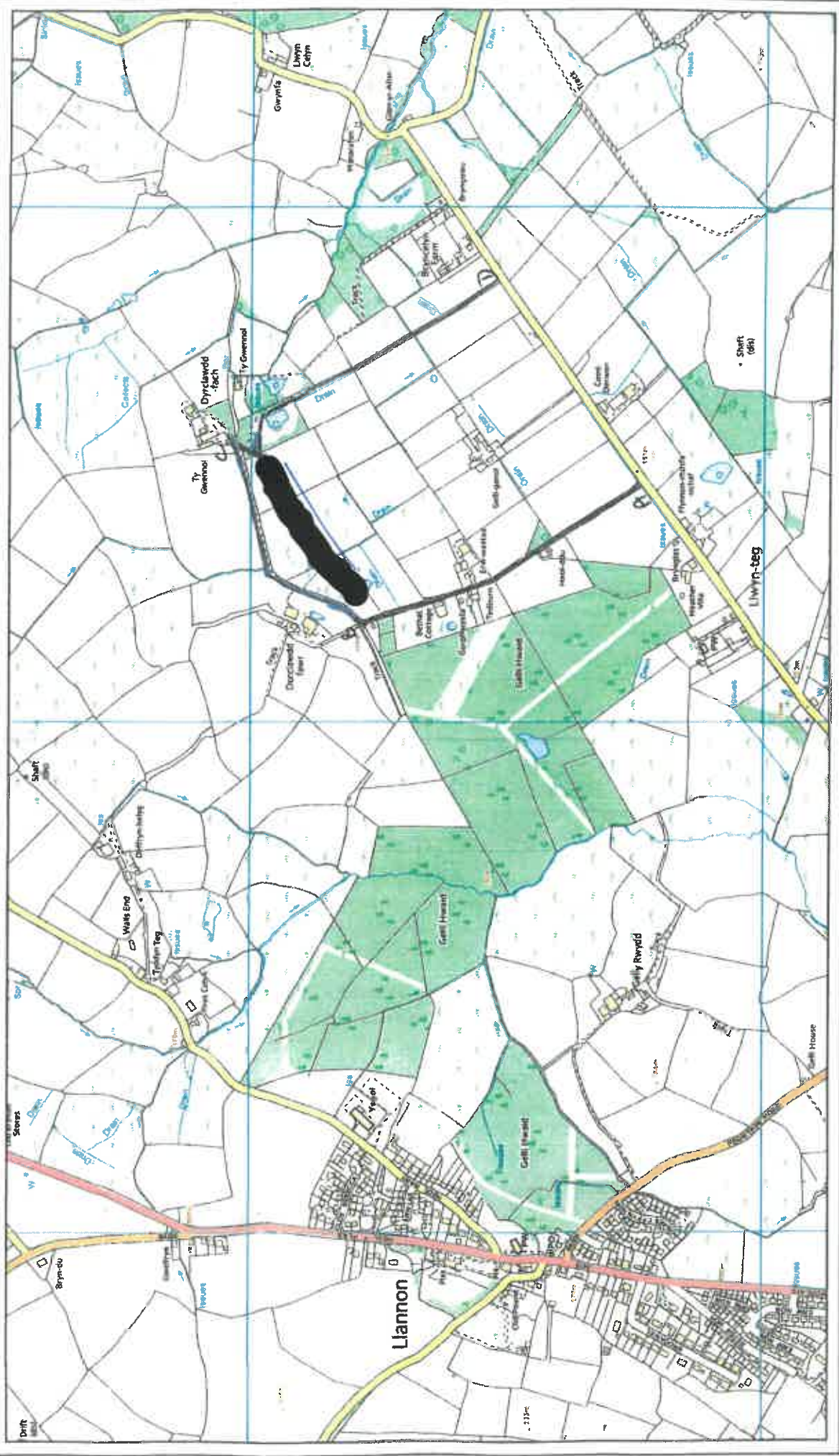


Cyngor Sir Caerfyrddin,
Parc Myrddin, Waun Dew,
Caerfyrddin, SA31 1HQ

Carmarthenshire County Council,
Parc Myrddin, Richmond Terrace,
Carmarthen, SA31 1HQ

Scale 1:10000 @ A4

Compiled by PRoW on 19 January 2018



SUPPORTING STATEMENT CLAIMING A PUBLIC RIGHT OF WAY

IMPORTANT NOTE – The object of this inquiry is simply to reach the truth of the matter whatever it may be. Witnesses are therefore asked to answer the questions as fully as possible and not to leave out any relevant information whether for or against the claim. This is of particular importance if the information is to be of real value in establishing the status of the way.

FOR
OFFICE
USE

(PLEASE USE BLACK OR RED PEN, NOT BLUE) TO BE COMPLETED BY SUPPORTER

Name (CAPS) [REDACTED]

Address (CAPS) [REDACTED] Age [REDACTED]

Occupation [REDACTED]

Route of Path A to D

Do you confirm that map prepared by applicant is correct? yes no

1. Do you regard the route to be a footpath, bridleway or byway open to all traffic? *
Bridleway
2. Do you regard this route as public? yes
3. Have your friends or family regarded it as public? yes
4. How many years have you known the route? 10 years
5. During which years have you used the route (eg 1995-1998)? 2008-2018
6. For what purpose did you use the route (pleasure, going to work, shops etc.)?
Pleasure
7. How frequently did you use the route (once a day, once a month etc.)?
Once a day
8. How have you used the route (on foot, on horseback, in vehicles)? horse back
9. Has the route ever changed? N/A
10. Have you ever known any stiles/gates/notices/locked barrier/obstructions along the route?
If so give particulars of dates, places etc ... NO
11. Have you ever been stopped or turned back, when using the route? NO
12. Have you ever asked permission to use the route? NO open to public
13. Have you ever had any connection with the land crossed by this route (owner/tenant/employee)?
If so, give dates. N/A

Any other information (if necessary continue on additional sheets of paper).

I hereby declare to the best of my knowledge and belief, the facts set out is fully and truly stated. I am not aware of any other facts or documents which should be brought to the attention of the registration authority as likely to affect its decision on the application. I am willing to attend a hearing or public inquiry to give evidence on this matter, if this should prove necessary.

Signature [REDACTED] Date 9/2/2018

- *Footpath – used by the public on foot only
- Bridleway – used by the public on foot and on horseback
- Byway- used by the public on foot, on horseback and in vehicles

*The information of this form may become available for public inspection

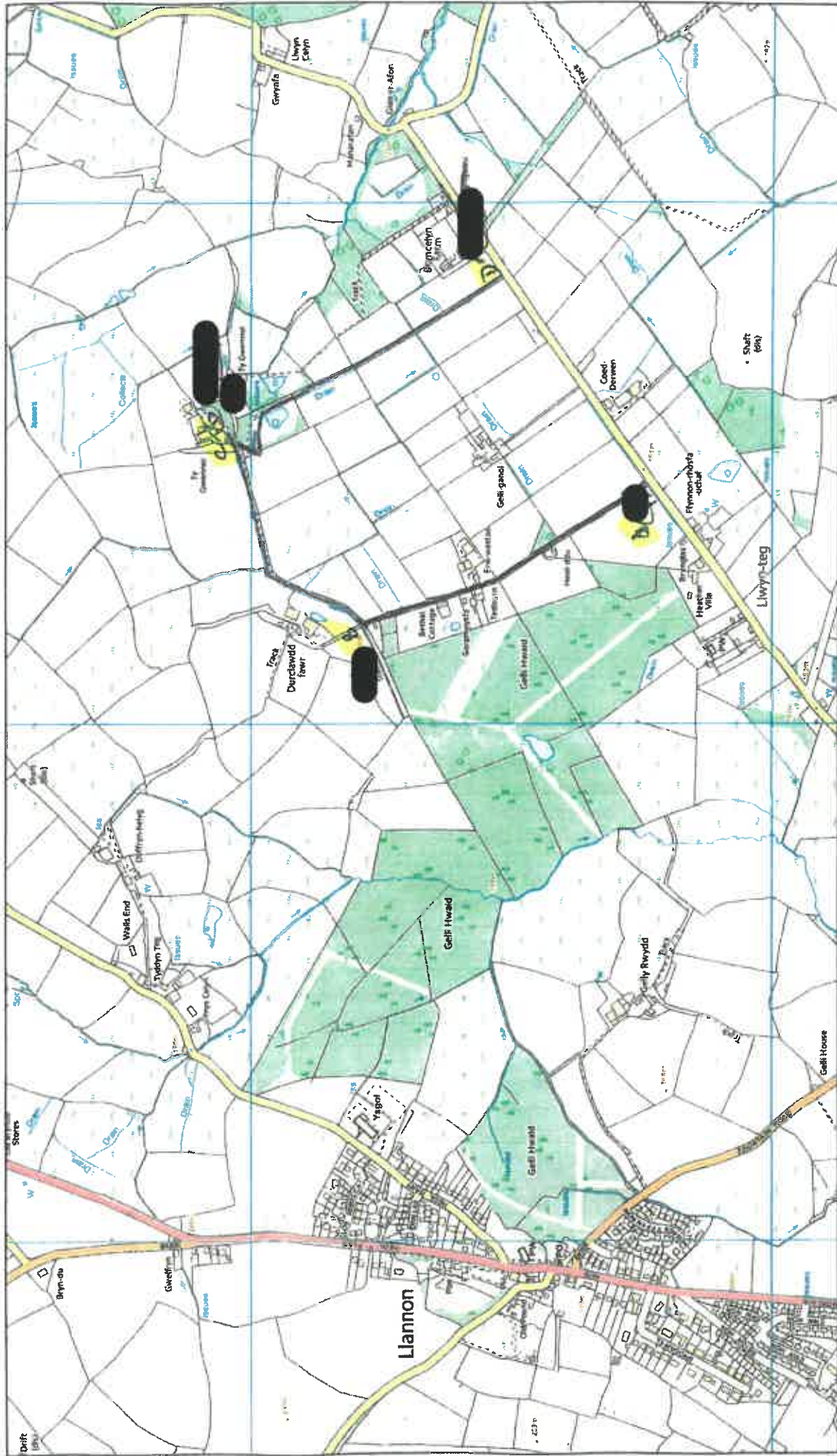
Path near Llannon

Scale 1:10000 @ A4

Compiled by PRoW on 19 January 2018

A/B/C/D

Cyngor Sir Caerfyrddin,
Parc Myrddin, Waun Dew,
Caerfyrddin, SA31 1HQ
Carmarthenshire County Council,
Parc Myrddin, Richmond Terrace,
Carmarthen, SA31 1HQ



SUPPORTING STATEMENT CLAIMING A PUBLIC RIGHT OF WAY

IMPORTANT NOTE – The object of this inquiry is simply to reach the truth of the matter whatever it may be. Witnesses are therefore asked to answer the questions as fully as possible and not to leave out any relevant information whether for or against the claim. This is of particular importance if the information is to be of real value in establishing the status of the way.

FOR
OFFICE
USE

(PLEASE USE BLACK OR RED PEN, NOT BLUE) TO BE COMPLETED BY SUPPORTER

Name (CAPS) [REDACTED]

Address (CAPS) [REDACTED]

Age.....

Occupation.....

Route of Path.....

The Ponds

Do you confirm that map prepared by applicant is correct? yes / no

1. Do you regard the route to be a footpath, bridleway or byway open to all traffic?*
2. Do you regard this route as public?.....
3. Have your friends or family regarded it as public?.....
4. How many years have you known the route?.....
5. During which years have you used the route (eg 1995–1998)?.....
6. For what purpose did you use the route (pleasure, going to work, shops etc.)?.....
7. How frequently did you use the route (once a day, once a month etc.)?.....
8. How have you used the route (on foot, on horseback, in vehicles)?.....
9. Has the route ever changed?.....
10. Have you ever known any stiles/gates/notices/locked barrier/obstructions along the route?
If so give particulars of dates, places etc
11. Have you ever been stopped or turned back, when using the route?.....
12. Have you ever asked permission to use the route?.....
13. Have you ever had any connection with the land crossed by this route (owner/tenant/employee)?
If so, give dates.....

BRIDLEWAY

YES

YES

14 years

UP TO 2018

WALKING - HORSE BACK

2 x WEEKLY

HORSEBACK

NO

NO

NO

NO

NO

Any other information (if necessary continue on additional sheets of paper).

I hereby declare to the best of my knowledge and belief, the facts set out is fully and truly stated. I am not aware of any other facts or documents which should be brought to the attention of the registration authority as likely to affect its decision on the application. I am willing to attend a hearing or public inquiry to give evidence on this matter, if this should prove necessary.

Signature. [REDACTED] Date. *14/2/18*

*Footpath – used by the public on foot only
 Bridleway – used by the public on foot and on horseback
 Byway- used by the public on foot, on horseback and in vehicles

*The information of this form may become available for public inspection

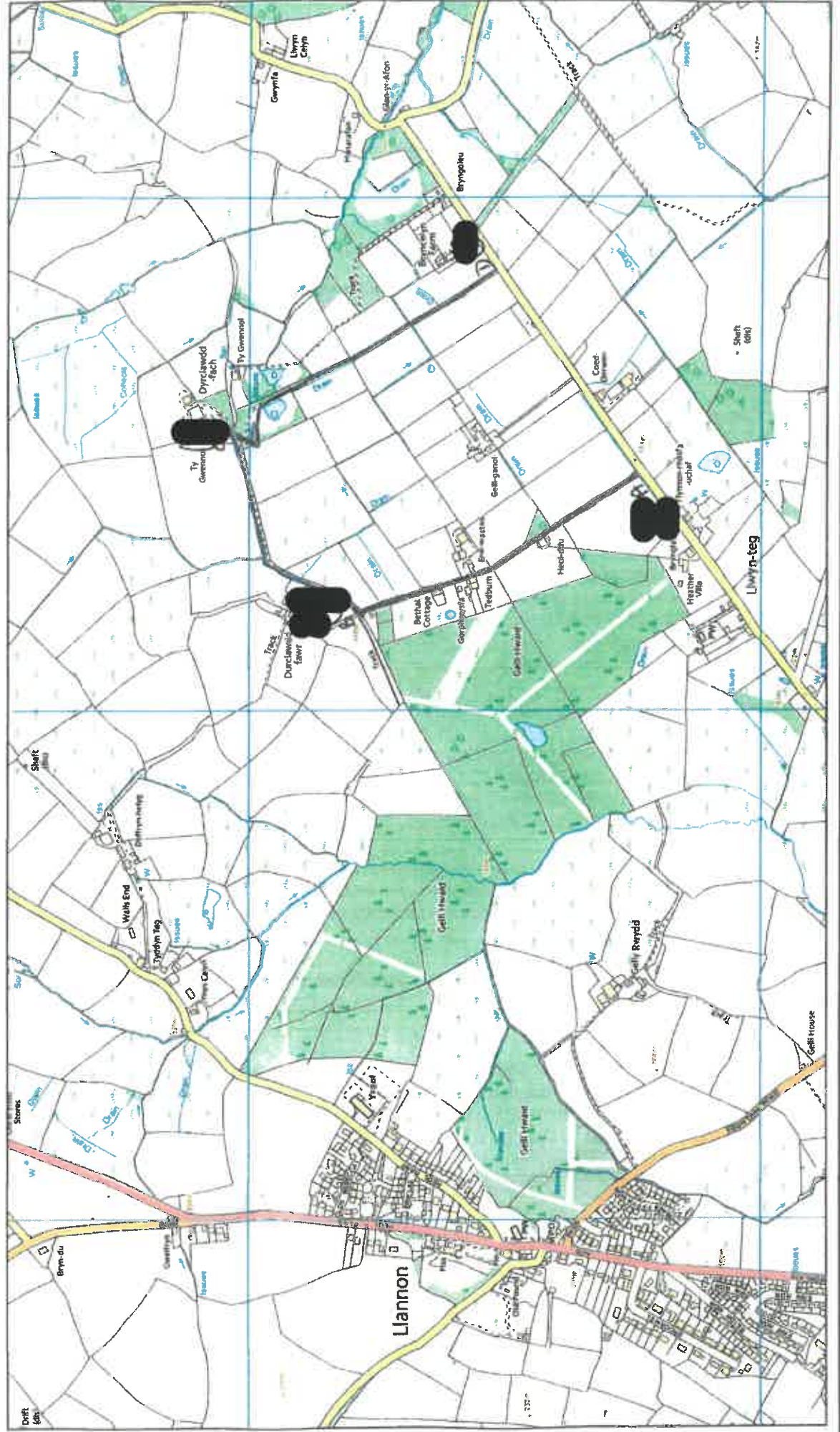
Path near Llannon A18/C/D

Scale 1:10000 @ A4

Compiled by PRoW on 19 January 2018

Cyngor Sir Caerfyrddin,
Parc Myrddin, Waun Dew,
Caerfyrddin, SA31 1HQ

Carmarthenshire County Council,
Parc Myrddin, Richmond Terrace,
Carmarthen, SA31 1HQ



SUPPORTING STATEMENT CLAIMING A PUBLIC RIGHT OF WAY

IMPORTANT NOTE – The object of this inquiry is simply to reach the truth of the matter whatever it may be. Witnesses are therefore asked to answer the questions as fully as possible and not to leave out any relevant information whether for or against the claim. This is of particular importance if the information is to be of real value in establishing the status of the way.

FOR
OFFICE
USE

(PLEASE USE BLACK OR RED PEN, NOT BLUE) TO BE COMPLETED BY SUPPORTER

Name (CAPS) [REDACTED]

Address (CAPS) [REDACTED]

Age [REDACTED]

Occupation [REDACTED]

Route of Path

ABCD

Do you confirm that map prepared by applicant is correct? (yes) no

1. Do you regard the route to be a footpath, bridleway or byway open to all traffic? *
FOOTPATH, BRIDLEWAY, CARS, TRACTORS
2. Do you regard this route as public? YES
3. Have your friends or family regarded it as public? YES
4. How many years have you known the route? SINCE 2008
5. During which years have you used the route (eg 1995–1998)? 2008 - CURRENT DAY
6. For what purpose did you use the route (pleasure, going to work, shops etc.)?
HORSE RIDING
7. How frequently did you use the route (once a day, once a month etc.)?
ONCE A MONTH
8. How have you used the route (on foot, on horseback, in vehicles)? HORSE BACK
9. Has the route ever changed? NO
10. Have you ever known any stiles/gates/notices/locked barrier/obstructions along the route?
If so give particulars of dates, places etc. FARM GATE OCCASIONALLY
SHUT TO MOVE CATTLE
11. Have you ever been stopped or turned back, when using the route? NO
12. Have you ever asked permission to use the route? NO
13. Have you ever had any connection with the land crossed by this route (owner/tenant/employee)?
If so, give dates. NO

Any other information (if necessary continue on additional sheets of paper).

I hereby declare to the best of my knowledge and belief, the facts set out is fully and truly stated. I am not aware of any other facts or documents which should be brought to the attention of the registration authority as likely to affect its decision on the application. I am willing to attend a hearing or public inquiry to give evidence on this matter, if this should prove necessary.

Signature [REDACTED]

Date 31.01.18

*Footpath – used by the public on foot only

Bridleway – used by the public on foot and on horseback

Byway- used by the public on foot, on horseback and in vehicles

*The information of this form may become available for public inspection

SUPPORTING STATEMENT CLAIMING A PUBLIC RIGHT OF WAY

IMPORTANT NOTE – The object of this inquiry is simply to reach the truth of the matter whatever it may be. Witnesses are therefore asked to answer the questions as fully as possible and not to leave out any relevant information whether for or against the claim. This is of particular importance if the information is to be of real value in establishing the status of the way.

FOR
OFFICE
USE

(PLEASE USE BLACK OR RED PEN, NOT BLUE) TO BE COMPLETED BY SUPPORTER

Name (CAPS) [REDACTED]

Address (CAPS).. [REDACTED]

Occupation... [REDACTED]

Route of Path... A : B : C : D

Do you confirm that map prepared by applicant is correct? yes / no

- Do you regard the route to be a footpath, bridleway or byway open to all traffic? *
BRIDLEWAY
- Do you regard this route as public? Public
- Have your friends or family regarded it as public?
- How many years have you known the route? 5 YEARS
- During which years have you used the route (eg 1995–1998)? 2016 - 2017
- For what purpose did you use the route (pleasure, going to work, shops etc.)?
Pleasure
- How frequently did you use the route (once a day, once a month etc.)?
Twice a year
- How have you used the route (on foot, on horseback, in vehicles)? HORSE BACK
- Has the route ever changed? NO
- Have you ever known any stiles/gates/notices/locked barrier/obstructions along the route? If so give particulars of dates, places etc ... NO
- Have you ever been stopped or turned back, when using the route? NO
- Have you ever asked permission to use the route? NO
- Have you ever had any connection with the land crossed by this route (owner/tenant/employee)? If so, give dates.

Any other information (if necessary continue on additional sheets of paper).

NO

I hereby declare to the best of my knowledge and belief, the facts set out is fully and truly stated. I am not aware of any other facts or documents which should be brought to the attention of the registration authority as likely to affect its decision on the application. I am willing to attend a hearing or public inquiry to give evidence on this matter, if this should prove necessary.

Signature... [REDACTED] Date... 19/02/2018

- *Footpath – used by the public on foot only
- Bridleway – used by the public on foot and on horseback
- Byway- used by the public on foot, on horseback and in vehicles

*The information of this form may become available for public inspection

[REDACTED]

SUPPORTING STATEMENT CLAIMING A PUBLIC RIGHT OF WAY

IMPORTANT NOTE – The object of this inquiry is simply to reach the truth of the matter whatever it may be. Witnesses are therefore asked to answer the questions as fully as possible and not to leave out any relevant information whether for or against the claim. This is of particular importance if the information is to be of real value in establishing the status of the way.

FOR
OFFICE
USE

(PLEASE USE BLACK OR RED PEN, NOT BLUE) TO BE COMPLETED BY SUPPORTER

Name (CAPS) [REDACTED]

Address (CAPS)... [REDACTED]

Occupation..... [REDACTED]

Route of Path... A, B, C, D

Do you confirm that map prepared by applicant is correct? yes / no

1. Do you regard the route to be a footpath, bridleway or byway open to all traffic?*
..... Bridleway
2. Do you regard this route as public?..... yes
3. Have your friends or family regarded it as public?..... yes
4. How many years have you known the route?..... 3 1/2 years
5. During which years have you used the route (eg 1995–1998)?..... 2014 - 2017
6. For what purpose did you use the route (pleasure, going to work, shops etc.)?
..... Pleasure
7. How frequently did you use the route (once a day, once a month etc.)?
..... twice week
8. How have you used the route (on foot, on horseback, in vehicles)?..... horseback
9. Has the route ever changed?..... NO
10. Have you ever known any stiles/gates/notices/locked barrier/obstructions along the route?
If so give particulars of dates, places etc NO
11. Have you ever been stopped or turned back, when using the route?..... NO
12. Have you ever asked permission to use the route?..... NO
13. Have you ever had any connection with the land crossed by this route (owner/tenant/employee)?
If so, give dates..... /

Any other information (if necessary continue on additional sheets of paper).

I hereby declare to the best of my knowledge and belief, the facts set out is fully and truly stated. I am not aware of any other facts or documents which should be brought to the attention of the registration authority as likely to affect its decision on the application. I am willing to attend a hearing or public inquiry to give evidence on this matter, if this should prove necessary.

Signature..... [REDACTED] Date..... 10/3/18

- *Footpath – used by the public on foot only
- Bridleway – used by the public on foot and on horseback
- Byway- used by the public on foot, on horseback and in vehicles

*The information of this form may become available for public inspection

SUPPORTING STATEMENT CLAIMING A PUBLIC RIGHT OF WAY

IMPORTANT NOTE – The object of this inquiry is simply to reach the truth of the matter whatever it may be. Witnesses are therefore asked to answer the questions as fully as possible and not to leave out any relevant information whether for or against the claim. This is of particular importance if the information is to be of real value in establishing the status of the way.

FOR
OFFICE
USE

(PLEASE USE BLACK OR RED PEN, NOT BLUE) TO BE COMPLETED BY SUPPORTER

Name (CAPS) [REDACTED]

Address (CAPS) [REDACTED] Age [REDACTED]

Occupation [REDACTED]

Route of Path A/B/C/D

Do you confirm that map prepared by applicant is correct? yes / no

- Do you regard the route to be a footpath, bridleway or byway open to all traffic? Bridleway
- Do you regard this route as public? As a public
- Have your friends or family regarded it as public? Yes
- How many years have you known the route? 25 years
- During which years have you used the route (eg 1995–1998)? 1993–2017
- For what purpose did you use the route (pleasure, going to work, shops etc.)? Pleasure
- How frequently did you use the route (once a day, once a month etc.)? Once a week
- How have you used the route (on foot, on horseback, in vehicles)? Horseback
- Has the route ever changed? No
- Have you ever known any stiles/gates/notices/locked barrier/obstructions along the route? If so give particulars of dates, places etc. Iron gate across way since 1993. Cattle
- Have you ever been stopped or turned back, when using the route? No
- Have you ever asked permission to use the route? No
- Have you ever had any connection with the land crossed by this route (owner/tenant/employee)? If so, give dates. No

Any other information (if necessary continue on additional sheets of paper).

I hereby declare to the best of my knowledge and belief, the facts set out is fully and truly stated. I am not aware of any other facts or documents which should be brought to the attention of the registration authority as likely to affect its decision on the application. I am willing to attend a hearing or public inquiry to give evidence on this matter if this should prove necessary.

Signature [REDACTED] Date 19/2/18

*Footpath – used by the public on foot only

Bridleway – used by the public on foot and on horseback

Byway- used by the public on foot, on horseback and in vehicles

*The information of this form may become available for public inspection

[REDACTED]

SUPPORTING STATEMENT CLAIMING A PUBLIC RIGHT OF WAY

IMPORTANT NOTE – The object of this inquiry is simply to reach the truth of the matter whatever it may be. Witnesses are therefore asked to answer the questions as fully as possible and not to leave out any relevant information whether for or against the claim. This is of particular importance if the information is to be of real value in establishing the status of the way.

FOR
OFFICE
USE

(PLEASE USE BLACK OR RED PEN, NOT BLUE) TO BE COMPLETED BY SUPPORTER

Name (CAPS) [REDACTED]

Address (CAPS) [REDACTED] Age [REDACTED]

Occupation [REDACTED]

Route of Path A B C D

Do you confirm that map prepared by applicant is correct? yes / no

- Do you regard the route to be a footpath, bridleway or byway open to all traffic? *
Bridleway
- Do you regard this route as public? YES
- Have your friends or family regarded it as public? YES
- How many years have you known the route? 5 YEARS
- During which years have you used the route (eg 1995-1998)? 2018 to 2017
- For what purpose did you use the route (pleasure, going to work, shops etc.)?
Pleasure Horse Riding
- How frequently did you use the route (once a day, once a month etc.)?
twice to three times a week
- How have you used the route (on foot, on horseback, in vehicles)? Horse back
- Has the route ever changed? No Not until new gate on 13/12/2017
- Have you ever known any stiles/gates/notices/locked barrier/obstructions along the route? near Rd
If so give particulars of dates, places etc. Very old gate Halfway... NEVER SEEN it closed
- Have you ever been stopped or turned back, when using the route? No
- Have you ever asked permission to use the route? No
- Have you ever had any connection with the land crossed by this route (owner/tenant/employee)?
If so, give dates. NO

LOCKED

Any other information (if necessary continue on additional sheets of paper).

I hereby declare to the best of my knowledge and belief, the facts set out is fully and truly stated. I am not aware of any other facts or documents which should be brought to the attention of the registration authority as likely to affect its decision on the application. I am willing to attend a hearing or public inquiry to give evidence on this matter, if this should prove necessary.

Signature [REDACTED] Date 27 FEB 2018

- *Footpath – used by the public on foot only
- Bridleway – used by the public on foot and on horseback
- Byway- used by the public on foot, on horseback and in vehicles

*The information of this form may become available for public inspection

